

IMPORTANT - READ INSTRUCTIONS ON BACK BEFORE FILLING OUT THIS FORM.

# Declaration of Owner of Underground Water Right

STATE ENGINEER OFFICE  
SANTA FE, N.M. 87501

ESTANCIA UNDERGROUND WATER BASIN  
BASIN NAME

Declaration No. E-12-Amended Date received March 12, 1979

### STATEMENT

1. Name of Declarant Alan N. Ayers and Virginia F. Ayers  
Mailing Address P. O. Box 232, Estancia  
County of Torrance, State of New Mexico 87016

2. Source of water supply \_\_\_\_\_  
(artesian or shallow water aquifer)

3. Describe well location under one of the following subheadings:  
a. SW  $\frac{1}{4}$  SW  $\frac{1}{4}$  NE  $\frac{1}{4}$  of Sec. 18 Twp. 5N Rge. 8E N.M.P.M., in  
Torrance County.

b. Tract No. \_\_\_\_\_ of Map No. \_\_\_\_\_ of the \_\_\_\_\_  
c. X = \_\_\_\_\_ feet, Y = \_\_\_\_\_ feet, N. M. Coordinate System \_\_\_\_\_ Zone \_\_\_\_\_  
in the \_\_\_\_\_ Grant.  
On land owned by applicant

4. Description of well: date drilled 1946 driller Ray Brown depth 75 feet.  
outside diameter of casing 16 inches; original capacity 1200 gal. per min. Present capacity \_\_\_\_\_  
gal. per min.; pumping lift \_\_\_\_\_ feet; static water level \_\_\_\_\_ feet (above) (below) land surface.  
make and type of pump \_\_\_\_\_  
make, type, horsepower, etc., of power plant \_\_\_\_\_  
Fractional or percentage interest claimed in well 100%

5. Quantity of water appropriated and beneficially used 2.5 AF/AC/Ann diversion  
(acre feet per acre) (acre feet per annum)  
for irrigation purposes.

6. Acreage actually irrigated 103.5 acres, located and described as follows (describe only lands actually irrigated):

Subdivision	Sec.	Twp.	Range	Acre Irrigated	Owner
<u>SE <math>\frac{1}{4}</math> NE <math>\frac{1}{4}</math> NW <math>\frac{1}{4}</math></u>	<u>18</u>	<u>5N</u>	<u>8E</u>		
<u>Pt. NE <math>\frac{1}{4}</math> SE <math>\frac{1}{4}</math> NW <math>\frac{1}{4}</math></u>	<u>18</u>	<u>5N</u>	<u>8E</u>		
<u>Pt. S <math>\frac{1}{2}</math> NW <math>\frac{1}{4}</math> NE <math>\frac{1}{4}</math></u>	<u>18</u>	<u>5N</u>	<u>8E</u>	<u>103.5</u>	<u>Alan N. Ayers</u>
<u>Pt. SW <math>\frac{1}{4}</math> NE <math>\frac{1}{4}</math> NE <math>\frac{1}{4}</math></u>	<u>18</u>	<u>5N</u>	<u>8E</u>		
<u>Pt. SE <math>\frac{1}{4}</math> NE <math>\frac{1}{4}</math></u>	<u>18</u>	<u>5N</u>	<u>8E</u>		
<u>SW <math>\frac{1}{4}</math> NE <math>\frac{1}{4}</math></u>	<u>18</u>	<u>5N</u>	<u>8E</u>		

(Note: location of well and acreage actually irrigated must be shown on plot on reverse side.)


7. Water was first applied to beneficial use 1947 and since that time  
month day year  
has been used fully and continuously on all of the above described lands or for the above described purposes except  
as follows: The former owner, Samuel W. Hodgson had the above lands, 103.5 acres, placed under the Soil Bank from 1958 thru 1965.

8. Additional statements or explanations This Declaration amends the one filed August 8, 1949 by Samuel W. Hodgson and the amount of land irrigated and its pattern as outlined on the back side of this declaration are believed to be in close conformity with data and records on file in the State Engineer office.

I, Alan N. Ayers being first duly sworn, do hereby  
depose and say that the above is a full and complete statement prepared in accordance with the instructions on the  
reverse side of this form and submitted in evidence of ownership of a valid underground water right.  
I have read each and all of the items contained therein and that the same are true to the best of my knowledge.

by: Alan N. Ayers  
Mary Blays Notary Public

Subscribed and sworn to before me this 12th day of March  
My commission expires November 1, 1981

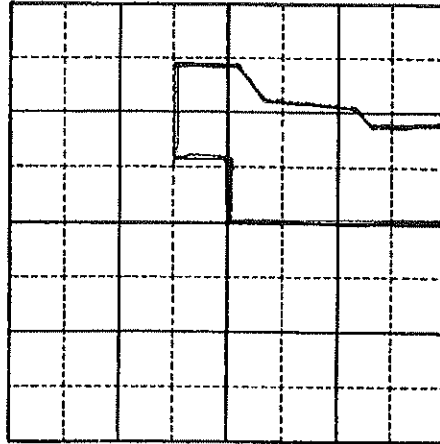


T 667269

FILED  
UNDER NEW MEXICO LAW A DECLARATION IS ONLY A STATEMENT OF DECLARANT'S CLAIM  
ACCEPTANCE FOR FILING DOES NOT CONSTITUTE APPROVAL OR REJECTION OF THE CLAIM.

Locate well and areas actually irrigated as accurately as possible on following plat:

Section (a) \_\_\_\_\_, Township \_\_\_\_\_, Range \_\_\_\_\_ N. P. E. PL



#### INSTRUCTIONS

Declaration shall be executed (preferably typewritten) in triplicate and must be accompanied by a \$1.00 filing fee. Each of triplicate copies must be properly signed and attested.

A separate declaration must be filed for each well in use.

All blanks shall be filled out fully. Required information which cannot be sworn to by declarant shall be supplied by affidavit of person or persons familiar with the facts and shall be submitted herewith.

Secs. 1-3. Complete all blanks.

Sec. 4. Fill out all blanks applicable as fully as possible.

Sec. 5. Irrigation use shall be stated in acre feet of water per acre per year applied on the land. If used for domestic, municipal, or other purposes, state total quantity in acre feet used annually.

Sec. 6. Describe only the acreage actually irrigated. When necessary to clearly define irrigated acreages, describe to nearest  $\frac{1}{4}$  acre subdivision. If located on unsurveyed lands, describe by legal subdivision "as projected" from the nearest government survey corners, or describe by metes and bounds and tie survey to some permanent, easily-located natural object.

Sec. 7. Explain and give dates as nearly as possible of any years when all or part of acreage claimed was not irrigated.

Sec. 8. If well irrigates or supplies supplemental water to any other land than that described above, or if land is also irrigated from any other source, explain under this section. Give any other data necessary to fully describe water right.

If additional space is necessary, use a separate sheet or sheets and attach securely hereto.

March 16, 1979

79 MAR 23 AM 11 47

FILE: E-12

STATE ENGINEER OFFICE  
SANTA FE, N.M. 87501

Mr. Alan N. Ayers  
P. O. Bx 232  
Estancia, New Mexico 87016

Dear Mr. Ayers:

Enclosed is your copy of Declaration of Owner of Underground Water Right, No. E-12-Amended, which has been accepted for filing.

Under New Mexico law a declaration is only a statement of declarant's claim. Acceptance for filing does not constitute approval or rejection of the claim.

Also enclosed is your copy of Change of Ownership of water Right which has been accepted for filing. Our records have been changed accordingly.

Very truly yours,

J. T. Smith  
Supervisor, District 1

By: \_\_\_\_\_  
C. R. Connaughton

mlh  
Encl: Declaration (1)  
C/O (1)

cc: Santa Fe w/Decl. & CO ✓

# MEMORANDUM

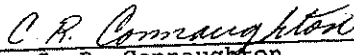
Albuquerque

State Engineer Office  
~~Santa Fe~~, New Mexico

March 16, 1979

**TO** File E-12  
**FROM** C. R. Connaughton  
**SUBJECT**

We have accepted Declaration E-12-Amended for filing.  
The 103.5 acres declared seems reasonable based on previous  
field check made by this office. Please refer to previous  
memo in file.

  
C. R. Connaughton

mlh  
cc: Santa Fe



# New Mexico Office of the State Engineer

## Point of Diversion Summary

		(quarters are 1=NW 2=NE 3=SW 4=SE)				(NAD83 UTM in meters)			
Well Tag	POD Number	Q64	Q16	Q4	Sec	Tws	Rng	X	Y
	E 00012	3	3	2	18	05N	08E	395618	3836010*

<b>Driller License:</b> 49	<b>Driller Company:</b> DENNISSON DRILLING OF NM, INC.		
<b>Driller Name:</b> DENNISSON, LEO ALLEN.IN			
<b>Drill Start Date:</b> 03/13/1979	<b>Drill Finish Date:</b> 03/26/1979	<b>Plug Date:</b>	
<b>Log File Date:</b> 03/27/1979	<b>PCW Rcv Date:</b>	<b>Source:</b> Shallow	
<b>Pump Type:</b>	<b>Pipe Discharge Size:</b>	<b>Estimated Yield:</b>	
<b>Casing Size:</b> 14.00	<b>Depth Well:</b> 262 feet	<b>Depth Water:</b> 80 feet	

Casing Perforations:	Top	Bottom
	80	150
	190	202
	225	235

\*UTM location was derived from PLSS - see Help

The data is furnished by the NMOSE/ISC and is accepted by the recipient with the expressed understanding that the OSE/ISC make no warranties, expressed or implied, concerning the accuracy, completeness, reliability, usability, or suitability for any particular purpose of the data.